


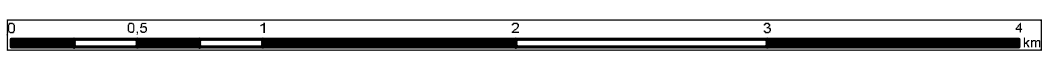


- Legend**
-  Axis of embankment to be modernized
 -  Potential flood risk areas
 -  Areas excluded from potential flood risk

WORKS CONTRACT 3D.1 San Programme. Passive Protection in San basin

APPENDIX NO. 8: LOCATION OF THE CONTRACT IN CONTEXT OF THE AREAS EXCLUDED FROM POTENTIAL FLOOD RISK

(The map does not expose the remaining embankments of the Vistula and San rivers, for which the subject of the study is a complement to the flood protection system)



INDEX OF SHEETS



Wisła

San

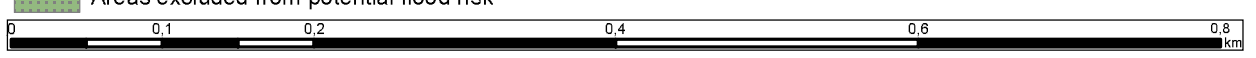


- Legend**
- Mileage of embankment
 - Axis of embankment
 - ▭ Contract area boundary
 - ▭ Potential flood risk areas
 - ▭ Areas excluded from potential flood risk

WORKS CONTRACT 3D.1 San Programme. Passive Protection in San basin

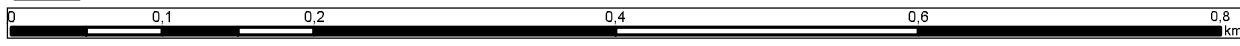
APPENDIX NO. 8: LOCATION OF THE CONTRACT IN CONTEXT OF THE AREAS EXCLUDED FROM POTENTIAL FLOOD RISK

(The map does not expose the remaining embankments of the Vistula and San rivers, for which the subject of the study is a complement to the flood protection system)





- Legend**
- Mileage of embankment
 - Axis of embankment
 - ▭ Contract area boundary
 - ▭ Potential flood risk areas
 - ▭ Areas excluded from potential flood risk



WORKS CONTRACT 3D.1 San Programme. Passive Protection in San basin

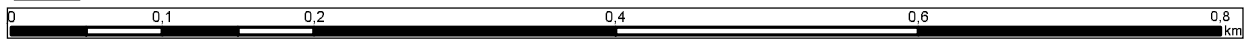
APPENDIX NO. 8: LOCATION OF THE CONTRACT IN CONTEXT OF THE AREAS EXCLUDED FROM POTENTIAL FLOOD RISK

(The map does not expose the remaining embankments of the Vistula and San rivers, for which the subject of the study is a complement to the flood protection system)



Legend

- Mileage of embankment
- Axis of embankment
- ▭ Contract area boundary
- ▭ Potential flood risk areas
- ▭ Areas excluded from potential flood risk



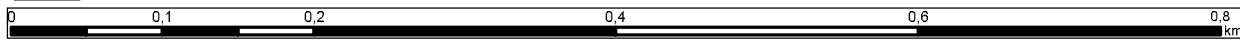
WORKS CONTRACT 3D.1 San Programme. Passive Protection in San basin

APPENDIX NO. 8: LOCATION OF THE CONTRACT IN CONTEXT OF THE AREAS EXCLUDED FROM POTENTIAL FLOOD RISK

(The map does not expose the remaining embankments of the Vistula and San rivers, for which the subject of the study is a complement to the flood protection system)



- Legend**
- Mileage of embankment
 - Axis of embankment
 - ▭ Contract area boundary
 - ▭ Potential flood risk areas
 - ▭ Areas excluded from potential flood risk



WORKS CONTRACT 3D.1 San Programme. Passive Protection in San basin

APPENDIX NO. 8: LOCATION OF THE CONTRACT IN CONTEXT OF THE AREAS EXCLUDED FROM POTENTIAL FLOOD RISK

(The map does not expose the remaining embankments of the Vistula and San rivers, for which the subject of the study is a complement to the flood protection systemj)