

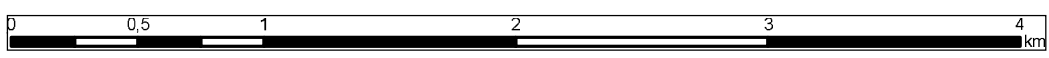


- Legend**
-  Axis of embankment to be modernized
  -  Potential flood risk areas

WORKS CONTRACT 3D.1 San Programme. Passive Protection in San basin

**APPENDIX NO. 7: LOCATION OF THE CONTRACT IN CONTEXT OF POTENTIAL FLOOD RISK AREAS**  
 (The map does not expose the remaining embankments of the Vistula and San rivers, for which the subject of the study is a complement to the flood protection system)



**INDEX OF SHEETS**



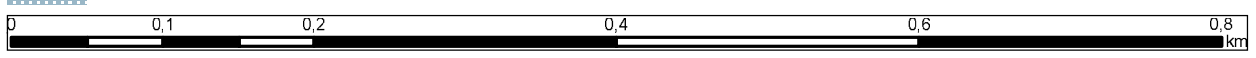
Wisła

San



**Legend**

- Mileage of embankment
- Axis of embankment
- ▭ Contract area boundary
- ▭ Potential flood risk areas



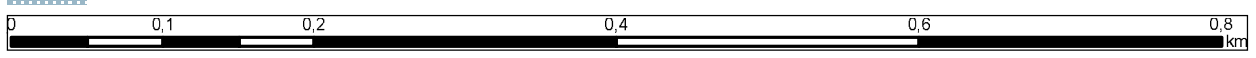
WORKS CONTRACT 3D.1 San Programme. Passive Protection in San basin

**APPENDIX NO. 7: LOCATION OF THE CONTRACT IN CONTEXT OF POTENTIAL FLOOD RISK AREAS**

(The map does not expose the remaining embankments of the Vistula and San rivers, for which the subject of the study is a complement to the flood protection system)



- Legend**
- Mileage of embankment
  - - - Axis of embankment
  - ▭ Contract area boundary
  - ▭ Potential flood risk areas



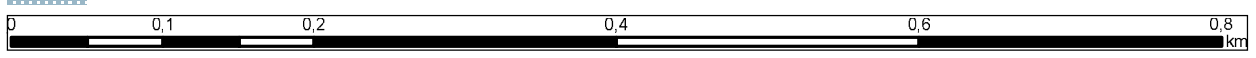
WORKS CONTRACT 3D.1 San Programme. Passive Protection in San basin

**APPENDIX NO. 7: LOCATION OF THE CONTRACT IN CONTEXT OF POTENTIAL FLOOD RISK AREAS**

(The map does not expose the remaining embankments of the Vistula and San rivers, for which the subject of the study is a complement to the flood protection systemj)



- Legend**
- Mileage of embankment
  - - - Axis of embankment
  - ▭ Contract area boundary
  - ▭ Potential flood risk areas



WORKS CONTRACT 3D.1 San Programme. Passive Protection in San basin

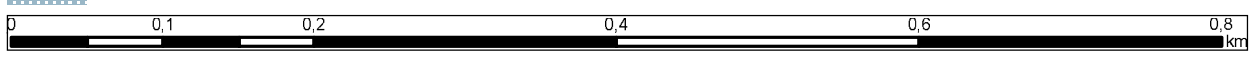
**APPENDIX NO. 7: LOCATION OF THE CONTRACT IN CONTEXT OF POTENTIAL FLOOD RISK AREAS**

(The map does not expose the remaining embankments of the Vistula and San rivers, for which the subject of the study is a complement to the flood protection system)



**Legend**

- Mileage of embankment
- - - Axis of embankment
- ▭ Contract area boundary
- ▭ Potential flood risk areas



WORKS CONTRACT 3D.1 San Programme. Passive Protection in San basin

**APPENDIX NO. 7: LOCATION OF THE CONTRACT IN CONTEXT OF POTENTIAL FLOOD RISK AREAS**

(The map does not expose the remaining embankments of the Vistula and San rivers, for which the subject of the study is a complement to the flood protection system)