














The Environmental Management Plan for Task 1B.6/1 Nowa Sól stage I and II
Appendix 8: Map presenting the location of natural habitats in the area of Task



Natural habitats
(see description in chapter 4.8.1 of the EMP):

	3150
	6430
	6440
	6510
	9170
	*91E0
	91F0

Legend

	Regulation of the river
	Relocation of the river
	Demolition of the embankment
	Expansion of the embankment
	Construction of a new embankment
	Lift station duct

